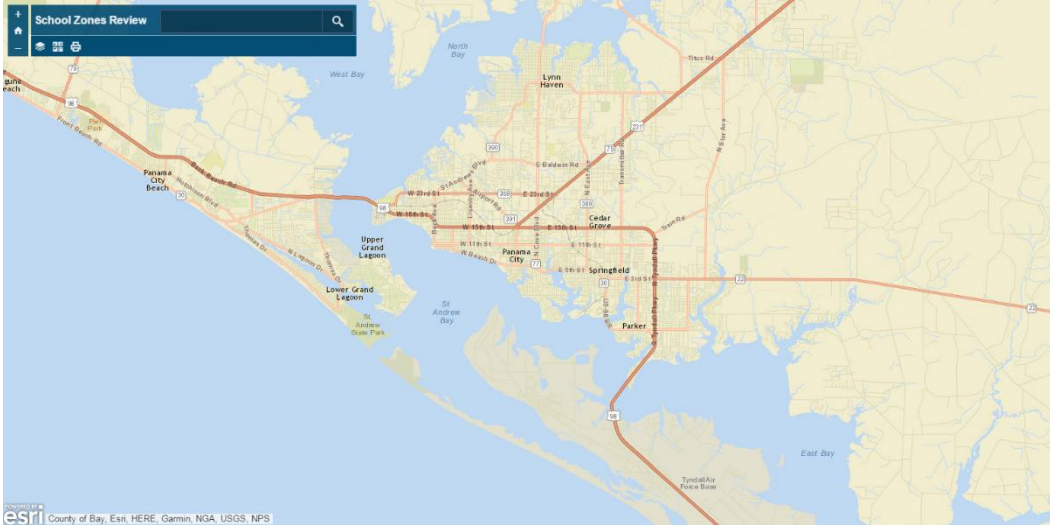


# Directions to Find Your School Zone

## Step 1:

[CLICK HERE](#) to view school zone maps, or search for school zone information by address.  
<http://baycountygis.maps.arcgis.com/apps/View/index.html?appid=18c2ec6579b046b986ee5a3ed65c07c6>

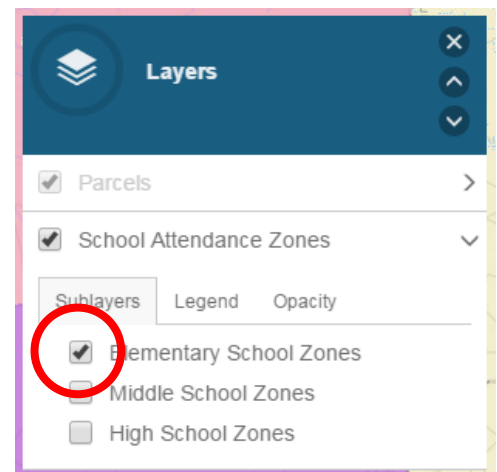
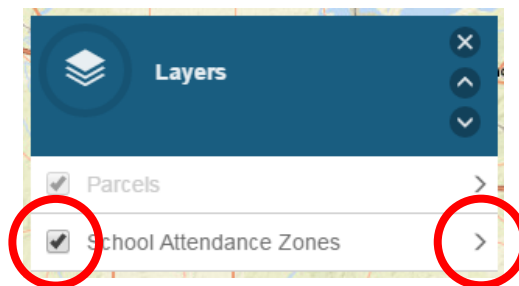


## Step 2:



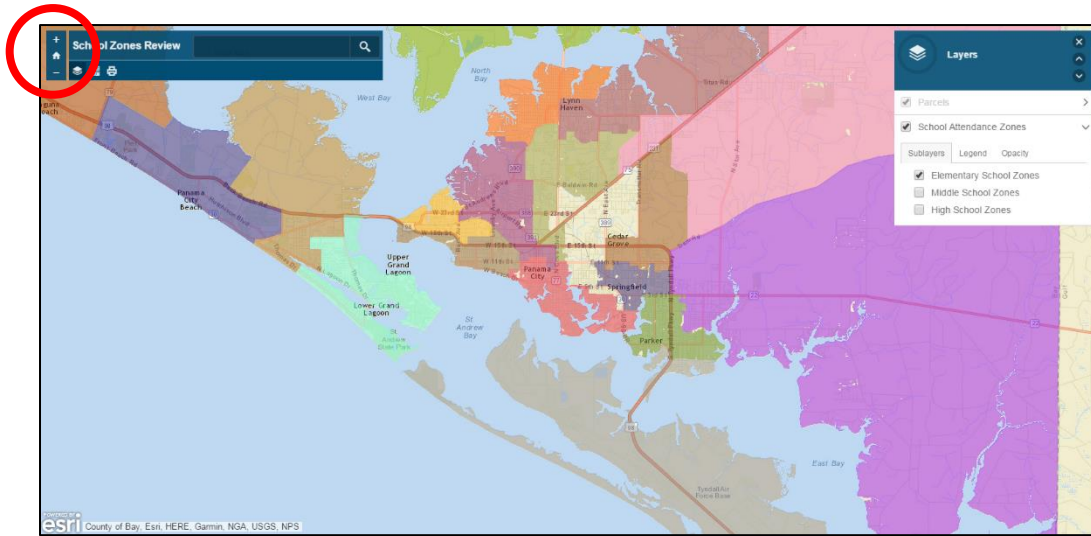
Click the “Layers” icon in the School Zones Review box (circled, above). This will bring up the “Layers” dialog box on the right side of the screen.

## Step 3:



- Ensure that the “School Attendance Zones” box is checked.
- Click the > symbol to Expand the box.
- Select which school zones you would like to see – Elementary, Middle, or High School.

**Step 4:**



You can find your school zone by zooming in to your address, or by searching for it.

- To zoom, you can use the **+** and **-** symbols at the top-left of the screen (circled, above). You can click and hold to drag the map left, right, up, or down as needed. Note: there may be a slight delay as the zone colors fill in again when zooming or dragging the map.
- To search by address, type your address into the “School Zones Review” box. This will automatically zoom to street level at your address and show you your school zone.

